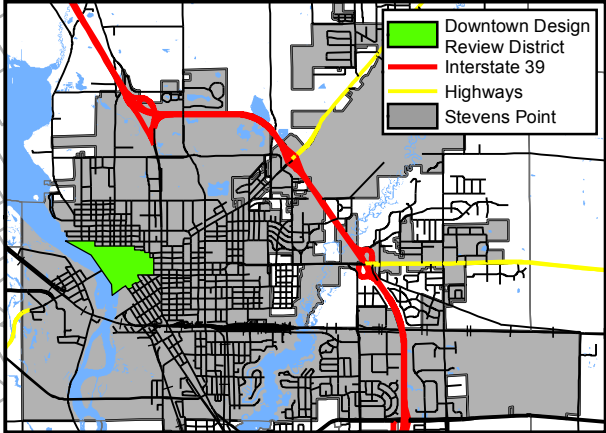
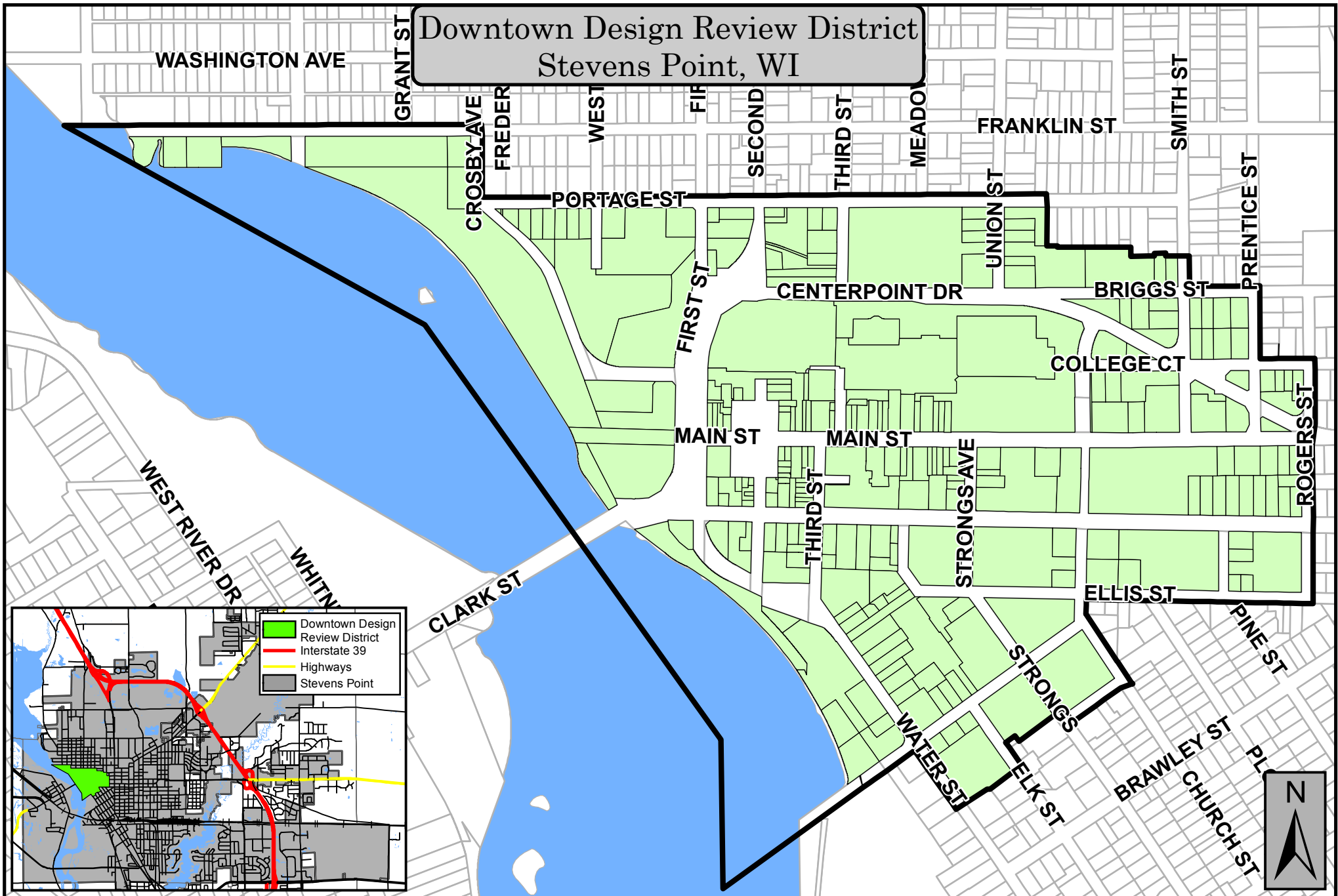
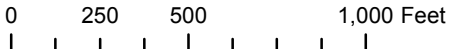


Downtown Design Review District Stevens Point, WI



City of Stevens Point
Community Development Department



-  Downtown Design District Boundaries
-  District Properties
-  Parcels Lines

This map was compiled by the City of Stevens Point's Community Development Department for reference purposes only. The accuracy of this map is not guaranteed and the City makes no express or implied warranties of any type regarding this map. Furthermore, the City is not liable for any direct or indirect damages suffered related to the use of this map.

Date: 6/13/2013

Downtown Design Review District Property List

924 ARLINGTON PL	1045 CLARK ST	1500 ELLIS ST	1035 MAIN ST	1409 PINE	1101 SMITH ST	1455 WATER ST
1024 ARLINGTON PL	1059 CLARK ST	1508 ELLIS ST	1040 MAIN ST	701 PORTAGE ST	1108 SMITH ST	1459 WATER ST
1009 ARLINGTON PL	1132 CLARK ST	1004 FIRST ST	1044 MAIN ST	617 PORTAGE ST	1117 SMITH ST	1466 WATER ST
1016 ARLINGTON PL	1140 CLARK ST	1009 FIRST ST	1052 MAIN ST	625 PORTAGE ST	1320 STRONGS AVE	1475 WATER ST
1019 ARLINGTON PL	1249 CLARK ST	1101 FIRST ST	1055 MAIN ST	633 PORTAGE ST	1323 STRONGS AVE	1479 WATER ST
1220 BRIGGS CT	1401 CLARK ST	1020 FIRST ST	1059 MAIN ST	641 PORTAGE ST	1329 STRONGS AVE	1503 WATER ST
1300 BRIGGS CT	1408 CLARK ST	225 FRANKLIN ST	1100 MAIN ST	649 PORTAGE ST	1332 STRONGS AVE	1519 WATER ST
1309 BRIGGS CT	1416 CLARK ST	425 FRANKLIN ST	1101 MAIN ST	657 PORTAGE ST	1408 STRONGS AVE	
1317 BRIGGS CT	1424 CLARK ST	601 MAIN ST	1105 MAIN ST	701 PORTAGE ST	1421 STRONGS AVE	
1328 BRIGGS CT	1500 CLARK ST	800 MAIN ST	1108 MAIN ST	801 PORTAGE ST	1462 STRONGS AVE	
1336 BRIGGS CT	1501 CLARK ST	804 MAIN ST	1116 MAIN ST	941 PRENTICE ST	1500 STRONGS AVE	
1409 BRIGGS CT	1508 CLARK ST	812 MAIN ST	1121 MAIN ST	1310 ROGERS ST	1000 THIRD ST	
1417 BRIGGS CT	1516 CLARK ST	820 MAIN ST	1125 MAIN ST	1410 ROGERS ST	1016 THIRD ST	
1425 BRIGGS CT	1524 CLARK ST	823 MAIN ST	1129 MAIN ST	1001 SECOND ST	1017 THIRD ST	
916 CENTERPOINT DR	1532 CLARK ST	831 MAIN ST	1136 MAIN ST	1009 SECOND ST	1200 THIRD CT	
1001 CENTERPOINT DR	1540 CLARK ST	832 MAIN ST	1137 MAIN ST	1013 SECOND ST	1200 THIRD CT	
1100 CENTERPOINT DR	1300 COLLEGE AVE	835 MAIN ST	1140 MAIN ST	1105 SECOND ST	1200 THIRD CT	
1101 CENTERPOINT DR	1317 COLLEGE AVE	900 MAIN ST	1141 MAIN ST	1205 SECOND ST	1236 THIRD CT	
1324 CENTERPOINT DR	1408 COLLEGE AVE	912 MAIN ST	1148 MAIN ST	1209 SECOND ST	1314 THIRD ST	
1417 CHURCH ST	1418 COLLEGE AVE	913 MAIN ST	1200 MAIN ST	1220 SECOND ST	1338 THIRD ST	
1516 CHURCH ST	1428 COLLEGE AVE	921 MAIN ST	1201 MAIN ST	1221 SECOND ST	1346 THIRD ST	
800 CLARK ST	1501 COLLEGE AVE	927 MAIN ST	1245 MAIN ST	1225 SECOND ST	1410 THIRD ST	
817 CLARK ST	1515 COLLEGE AVE	937 MAIN ST	1257 MAIN ST	1232 SECOND ST	1000 UNION ST	
833 CLARK ST	1523 COLLEGE AVE	944 MAIN ST	1265 MAIN ST	1313 SECOND ST	1001 UNION ST	
841 CLARK ST	1531 COLLEGE AVE	944 MAIN ST	1300 MAIN ST	1317 SECOND ST	1008 UNION ST	
901 CLARK ST	924 CROSBY AVE	949 MAIN ST	1305 MAIN ST	1321 SECOND ST	1009 UNION ST	
920 CLARK ST	1017 CROSBY AVE	956 MAIN ST	1308 MAIN ST	1324 SECOND ST	1017 UNION ST	
920 CLARK ST	1111 CROSBY AVE	968 MAIN ST	1320 MAIN ST	1327 SECOND ST	1035 UNION ST	
925 CLARK ST	1200 CROSBY AVE	1000 MAIN ST	1416 MAIN ST	1331 SECOND ST	1043 UNION ST	
945 CLARK ST	1007 ELLIS ST	1001 MAIN ST	1417 MAIN ST	1338 SECOND ST	1201 WATER ST	
1001 CLARK ST	1039 ELLIS ST	1008 MAIN ST	1501 MAIN ST	1342 SECOND ST	1443 WATER ST	
1009 CLARK ST	1101 ELLIS ST	1016 MAIN ST	1517 MAIN ST	1343 SECOND ST	1447 WATER ST	
1025 CLARK ST	1316 ELLIS ST	1028 MAIN ST	1525 MAIN ST	1100 SMITH ST	1450 WATER ST	